



FEMA

National Situation Report

As of 3:00 a.m. EDT, Friday, September 1, 2017

Table of Contents

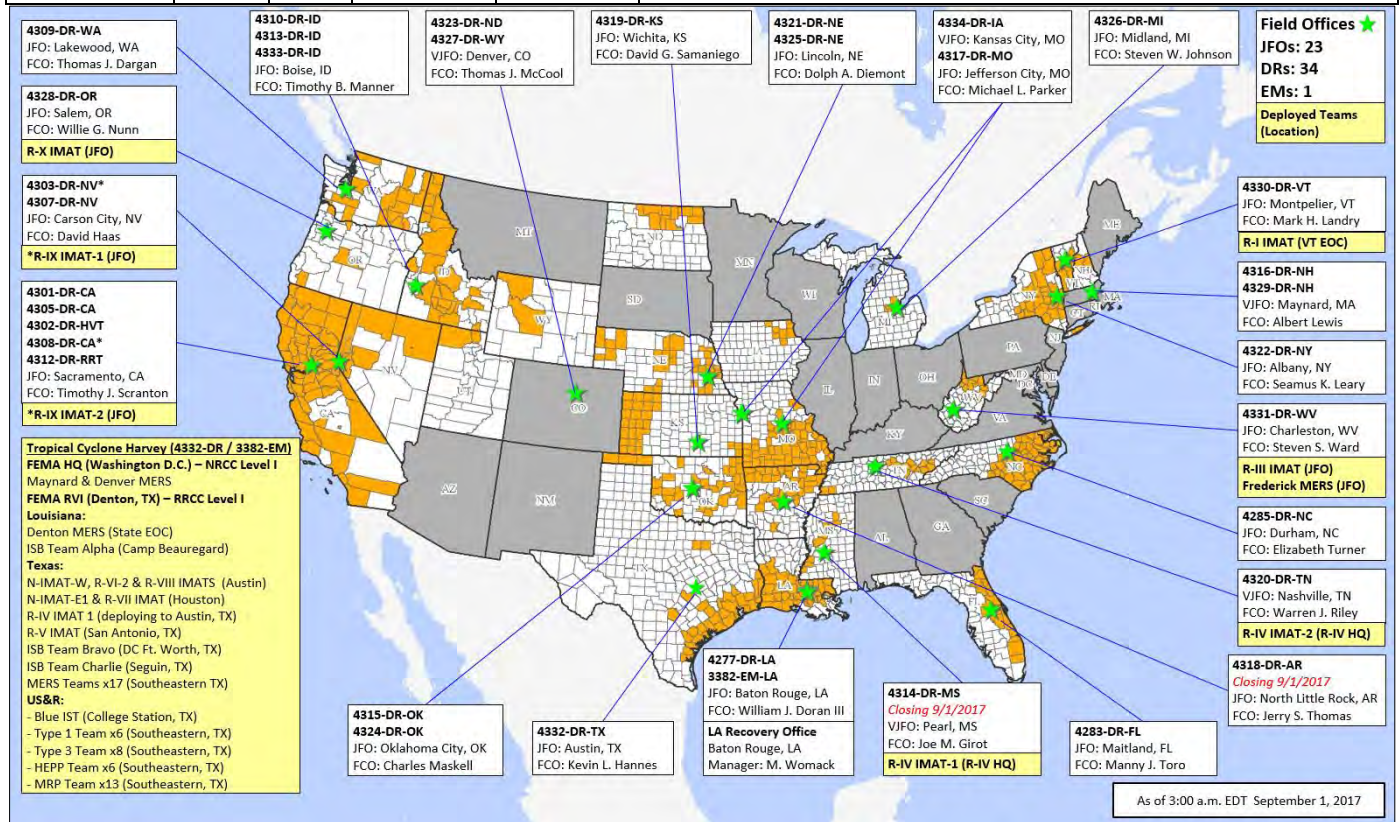
Current Operations	Monitoring	Recovery
------------------------------------	----------------------------	--------------------------

Overview

FEMA Headquarters Status		FEMA Region I - X Status	
NRCC	Level I (24/7)	RRCCs	R-VI – Level I (24/7)
NWC	Steady State	Watches	Steady State

Common Operating Picture

Total Force	Available	Deployed	Other	Cadres with less than 25% availability
10,919	3,442	31%	5,536	1,941
EHP 22%; LOG 11%; DI 18%; FM 23%; IT 7%; SAF 20%				



*N-IMATs	Regional IMATs	FCOs / FDRCs	US&R	MERS
East 1: Deployed	Assigned: 13	Assigned: 36 / 11	Assigned: 28	Assigned: 36
East 2: B-2	Available: 2	Available: 5 / 5	Available: 0	Available: 9
West: Deployed	PMC/NMC: 0	PMC/NMC: 2 / 2	PMC/NMC: 0	PMC/NMC: 0
	Deployed: 11	Deployed: 29 / 4	Deployed: 28	Deployed: 27

*B-2 Status: Assemble ≤ 2-hrs, On Site ≤ 18-hrs; B-48 Status: Assemble & deploy ≤ 48hrs; Charlie Status: No team assemble time requirement

Current Operations

Remnants of Harvey

Situation:

The system is forecast to weaken as it moves northeast into the Tennessee and Ohio Valleys; however, heavy rainfall will expand northward with 10 inches expected across western TN and KY. Flash flooding continues to threaten western Tennessee Valley and into the southern portions of the Ohio Valley through this morning.

Rivers and bayous in southeast TX, particularly in the Beaumont and Port Arthur regions will likely remain in major to record flooding through next week.

Impacts:

Texas:

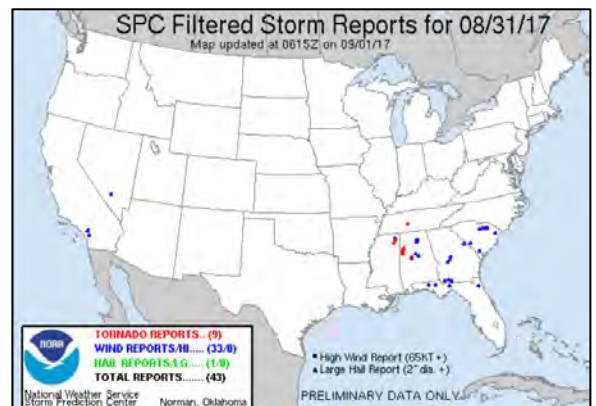
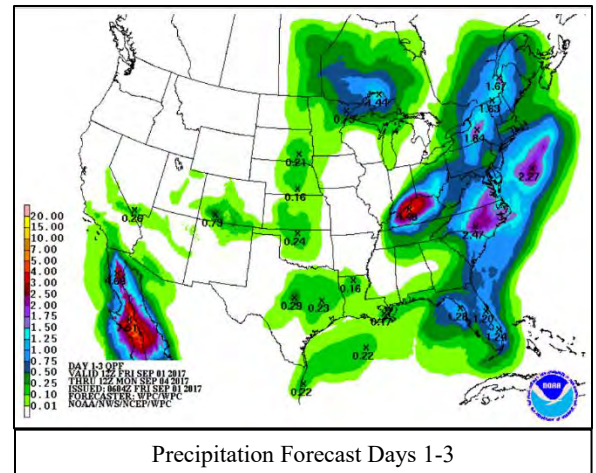
- **Fatalities/Injuries:** Media reporting up to 47 storm related fatalities
- **Evacuations:** Mandatory evacuation orders in effect for an estimated 430K people in 11 localities; an additional 235K people are under voluntary evacuation orders
 - A number of localities are beginning to lift evacuation orders as floodwaters recede
 - City of Beaumont (pop. 120K) issued a voluntary evacuation order for all residents, including approximately 400 patients from two hospitals, due to loss of water throughout the city
- **Shelters:** Three mega shelters open at Houston Convention Center, NRG Stadium, Houston, and Kay Bailey Hutchinson Convention Center, Dallas; an additional 240 shelters are open with an estimated total population of 33,854 (*ESF #6 as of 2:59 p.m. EDT, Aug 31*)
- **Power outages:** 173.8k customers without power in Houston and along the coast (*DOE EAGLE-I as of 1:00 a.m. EDT*)
- **Affected Homes:** TX Department of Public Health reports more than 37,000 homes have sustained major damage and nearly 7,000 have been destroyed
- **Hospitals:** 21 evacuated/closed (7 reopened); 39 nursing homes closed; services gradually resuming
- **Communications:** 329 of 7,804 (4%) cell sites out of service, 186 additional sites on back-up power; 100K landline customers out of service - response teams staged to conduct repairs as waters recede
- **Airports:** Galveston (GLS), Houston William P. Hobby Airport (HOU) and George H.W. Bush Intercontinental (IAH) are open. Beaumont, (BPT), Houston Executive (KTME), and Sugarland Regional (KSGR) limited service
- **Public Works:** Aransas and Calhoun County, TX have no functioning water, sewer or sanitation services

Louisiana:

- **Fatalities/Injuries:** No official reports
- **Shelters:** Six shelters open with 1,679 occupants (*ESF #6 as of 2:59 p.m. EDT, Aug 31*)

FEMA Region IV:

- Numerous tornadoes, high wind, and hail events reported across MS, AL, & TN
 - Downed trees, powerlines, and debris blocking roads
 - Several homes and businesses were damaged and some destroyed, but no wide spread significant damage reported
- **Power outages:** 53K customers without power across the Region (*DOE EAGLE-I as of 2:00 a.m. EDT*)



FEMA/State and Local Response:

FEMA Headquarters:

- More than 2,114 FEMA employees are deployed in support of Tropical Storm Harvey response
- **NRCC:** Level I, 24/7 with all ESFs and LNOs; NWC: Steady State
- **National IMATs:** N-West deployed to TX EOC, Austin; N-East-1 deployed to Harris County EOC, Houston
- **Regional IMATs:** R-V (San Antonio), R-VII (Houston), and R-VIII (Austin); R-VI redeploying to the TX JFO (Austin); R-II released and demobilizing to R-II Headquarters in NY
- **Mobile Emergency Response Support (MERS):** fielded 27 teams and numerous communications capabilities throughout the impacted area in support of US&R, IMAT, ISB, and survivor assistance
- **Urban Search & Rescue (US&R):** 28 Task Forces deployed, one Incident Support Team (IST), and seven Hazardous Equipment Push Packages; teams have saved or assisted 4,555 people and over 203 pets
- **Logistics:** ISBs established in Seguin, TX; Randolph-San Antonio, TX and Camp Beauregard, LA
 - Federal Staging Area (FSA) opened at Bryan, TX; additional staging location opened at Kelly, TX
 - Commodities on hand: 7.5M meals, 7.4M liters of water, 155 generators, 10K blankets, 5.5K cots, 42k tarps; commodities being released to the states in TX & LA for distribution
- **Recovery:**
 - Total IHP registrations approved: 418,194 (+51,604) for \$74,082,764 (+\$10,982,459)
 - Surge staffing continues for FEMA Strategic Workforce Augmentation Team (SWAT) for taking calls; 2,203 (+390) staff projected to be online with capacity for 33,553 (+5,940) calls
 - First Mobile Disaster Recovery Center (DRC) will open today, September 1, at Edna High School Football Stadium in Edna, TX
 - Transitional Sheltering Assistance (TSA): 8,492 families have checked into hotels from 29 TX counties
 - Housing Inspection Services confirmed 1,050 inspectors are on the ground, with 1,310 inspectors badged and staged (Recovery Update, August 31, 2017, 4:54 p.m. EDT)

FEMA Region VI:

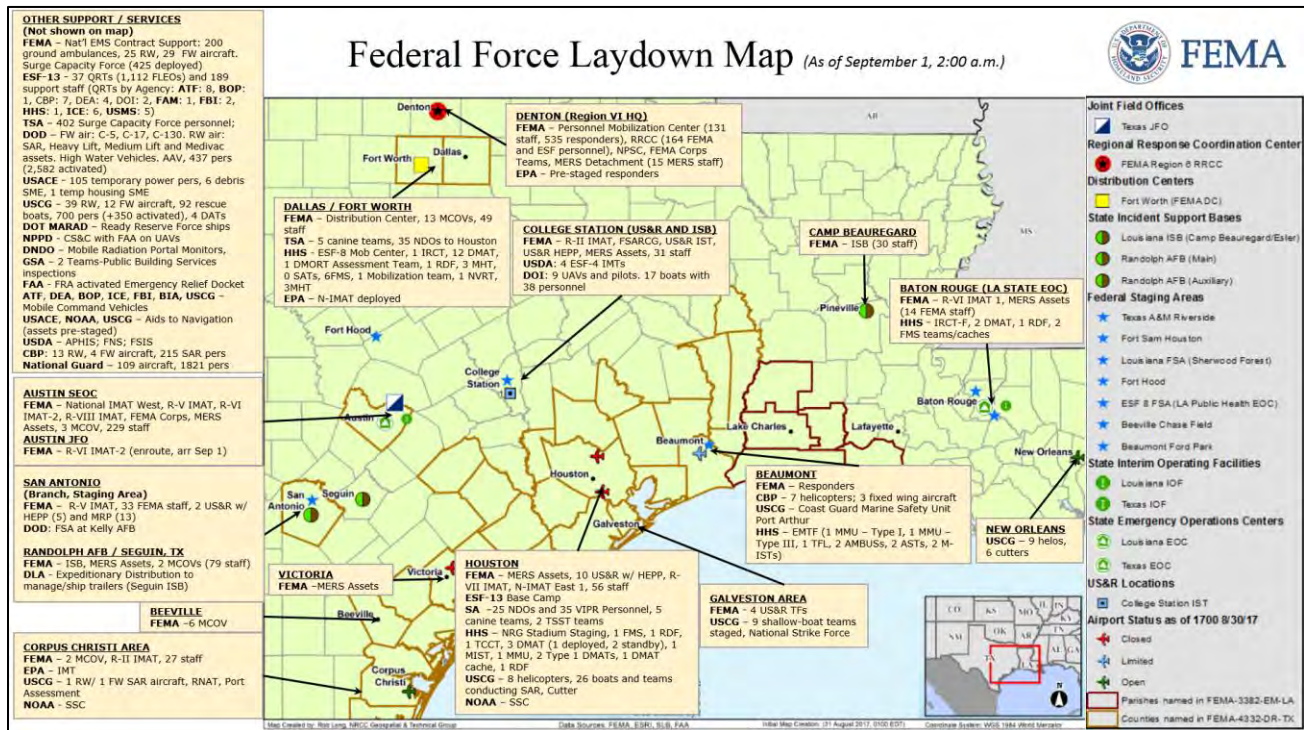
- **RRCC Status:** at Level I (24/7); Watch: Steady State/Denton MOC (24/7)
- IMAT-1: Deployed to LA EOC; IMAT-2: Deployed to TX EOC, Austin, TX
- LNOs deployed to TX and LA
- Joint Field Office (JFO) in Austin, TX opening September 1

Texas (FEMA-4332-DR-TX):

- EOC at Full Activation
- 24 states are in the process of, or actively providing support via Emergency Management Assistance Compact (EMAC) missions, including include swift water, boat, advisory teams, civil support teams, patient medevac support, transitional shelter and housing subject matter experts, and helicopters

Louisiana (FEMA-3382-EM-LA):

- State EOC at Full Activation; New Orleans EOC at Full Activation



Joint Preliminary Damage Assessments:

FEMA Region	State / Location	Event	IA/PA	Number of Counties		Start-End
				Requested	Completed	
V	IL	Severe Storms & Flooding July 11-27, 2017	IA	0	0	N/A
			PA	4	0	Aug 28 – TBD
VI	NM	Severe Thunderstorms August 3, 2017	IA	0	0	N/A
			PA	1	0	Sep 9 – TBD

Declaration Activity:

Amendment No. 1 to FEMA-3382-EM-LA: Adds seven parishes for emergency protective measures (Category B), including direct federal assistance, under the Public Assistance program

Monitoring / Potential Future Operations

Tropical Activity:

Atlantic:

Hurricane Irma (CAT 3) (Advisory #7 as of 11:00 p.m. EDT)

- Located 2,000 miles east of San Juan, Puerto Rico
- Moving WNW at 12 mph; Maximum Winds: 115 mph
- Hurricane-force winds extend out up to 15 miles
- Tropical-storm-force winds extend out up to 90 miles

Disturbance 1

- Located over the far eastern Atlantic Ocean just off the west coast of Africa
- Moving W at 15 mph
- Formation chance through 48 hours: Low (near 0%)
- Formation chance through 5 days: Medium (50%)



Eastern Pacific:

Tropical Storm Lidia (Advisory 10A as of 2:00 a.m. EDT)

- Located 70 miles NW of Cabo San Lucas, Mexico
- Moving NNW at 10 mph
- Sustained winds 65 mph
- Gradual weakening forecast
- No threat to the U.S. or its territories at this time

Central Pacific: No tropical cyclones are expected in the next five days

Western Pacific: No activity threatening U.S. territories



Significant Weather:

- Slight Risk for Severe Thunderstorms KY, TN, SC, & NC
- Moderate Risk of Flash Flooding in the Ohio Valley and Mid-Atlantic

Space Weather: Nothing Significant to Report

Wildfires:

Milli Fire (FEMA-5196-FM-OR) – Deschutes County, OR – **FINAL**

- Acres Burned: 22,467 (+764); Containment: 44%; Fatalities: 0; Injuries: 1
- Evacuations: Lifted
- Structures Threatened: 2,055 homes; Damaged: 0; Destroyed: 0

Lolo Peak Fire (FEMA-5197-FM-MT) – Ravalli and Missoula counties, MT – **FINAL**

- Acres Burned: 39,719 (+258); Containment: 31%; Fatalities: 1; Injuries: 3
- Evacuations: Lifted
- Structures Threatened: 0; Damaged: 2 Homes; Destroyed: 10 (2 Homes)

Chetco Bar Fire (FEMA-5198-FM-OR) – Curry County, OR

- Acres Burned: 131,197 (+2,439); Containment: 10% (+5%); Fatalities: 0; Injuries: 3
- Evacuations: Mandatory and Voluntary for 4,512 residences
- Structures Threatened: 9,153 (8,518 Homes); Damaged: 9 (1 Home); Destroyed: 26 (6 Homes)

Ponderosa Fire – Butte County, CA (NO FMAG REQUESTED)

- Acres Burned: 3,570 (+420); Containment: 30% (+20%); Fatalities: 0; Injuries: 0
- Evacuations: Mandatory and Voluntary for over 3,000 residences; one shelter open with 1,000 people
- Structures Threatened: 1,300 (500 Homes); Damaged: 0; Destroyed: 27 (20 Homes)

Earthquakes: No significant activity

Recovery Operations (Updated Weekly on Tuesdays)

Acronyms / Abbreviations & Terms

ARC	American Red Cross
DC	Distribution Center
DDC	Deployable Distribution Capability
DHAT	Disaster Housing Assistance Team
DLA	Defense Logistics Agency
DoD	Department of Defense
DR	Major Disaster Declaration
EM	Emergency Declaration
EOC	Emergency Operations Center
ESF	Emergency Support Functions
FCO	Federal Coordinating Officer
FDRC	Federal Disaster Recovery Coordinator
FMAG	Fire Management Assistance Grant
FMC	Fully Mission Capable
HEPP	Hazardous Equipment Push Packages
IA	Individual Assistance Program
IMAT	Incident Management Assistance Team
IOF	Initial Operating Facility
IST	Incident Support Team
JFO	Joint Field Office
LNO	Liaison Officer
MA	Mission Assignment
MERS	Mobile Emergency Response Support Teams
NHC	National Hurricane Center
N-IMAT	National Incident Management Assistance Team
NMC	Non-Mission Capable
NOAA	National Oceanic & Atmospheric Administration
NWC	National Watch Center
NWS	National Weather Service
PA	Public Assistance Program
PDA	Preliminary Damage Assessments
PMC	Partially Mission Capable
TF	Task Force
VJFO	Virtual Joint Field Office